





PUBLIC FOOTPATH No. 39, BURY.

-  Proposed Path to be Diverted A - C
-  Proposed Diversion B - C
-  Definitive Footpath
-  Bridleway



PLAN 1



This plan is for guidance purposes only and the Council do not accept any liability whatsoever as to the accuracy of the information contained within it, or from any loss or damage resulting from reliance upon it.

**PHOTOGRAPHIC COPY LIABLE TO DISTORTION IN SCALE**

Reproduced from the Ordnance Survey mapping with the permission of the Controller of Her Majesty's Stationery Office. (C) Crown Copyright. Unauthorised reproduction infringes Crown Copyright and may lead to civil proceedings. 10023063/2007.

PLAN PRW/39/BURY/DC/1  
SCALE 1:1250  
DRAWN BY DC  
OS No. SD8112NE  
DATE October 2007

**Environment & Development  
Services**  
Engineering Division  
Lester House  
21 Broad Street, Bury, BL9 OAW  
Telephone 0161 253 5828  
Fax 0161 253 5280

